












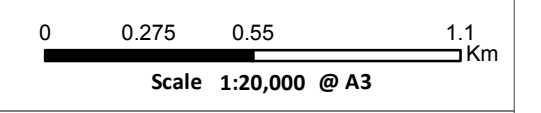


- KEY**
-  Site Boundary
 -  Hydrology Study Area - 1km Buffer around Proposed Infrastructure
 -  Turbine Location Construction Phase 1
 -  Turbine Location Construction Phase 2
 -  New Met Mast Location
 -  Indicative New Access Track
 -  Existing Hagshaw Hill Wind Farm Access Track (to be retained)
 -  Existing Access Road (Coal Road)
 -  Hardstanding
 -  Substation, Control Room & Energy Storage Facility
 -  Temporary Construction Compound
 -  Temporary Turbine Component Laydown Area
 -  Borrow Pit Search Area



Hagshaw Hill Wind Farm Repowering

Environmental Impact Assessment Report

Figure 11.1

Hydrological Study Area

© Crown copyright and database rights 2018. Ordnance Survey 100019980